










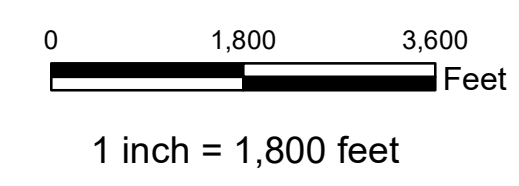
RA:\Info\ResBank\GIS\PROJECTS\Municipal\E-HEAT\EA1017\2002\0app_2020_Zoning_Map.mxd

Zoning Map Revisions

Zoning Districts

- | | | |
|---|--|---|
|  Sourland Mountain District - SMD |  Village District - V |  Larisons Corner AH Overlay Zone - LCAHO/VAL |
|  Amwell Valley Agricultural District - VAL |  Highway Office District - HO |  Ringoes Village AH Overlay Zone - RVAHO/VAL |
|  Residential District - R |  Local Business District - LB | |

Sources: Zoning Map, prepared by Barisch Associates, Inc., dated January 2019;
 NJGIS Parcels (2018), NJDOT Roadways (2017)



February 10, 2019

Zoning Map

East Amwell Township
 Hunterdon County, New Jersey

MC Proj. No.: EAT-017