REVISIONS		
DATE	NAME	LICENSE NO.
NOV., 2004	DONALD H. KAMP	PLS No. 26953
DEC., 2005	DONALD H. KAMP	PLS No. 26953
DEC., 2006	DONALD H. KAMP	PLS No. 26953
OCT., 2007	DONALD H. KAMP	PLS No. 26953
OCT., 2008	DONALD H. KAMP	PLS No. 26953
OCT., 2009	DONALD H. KAMP	PLS No. 26953
OCT., 2010	DONALD H. KAMP	PLS No. 26953
NOV., 2011	GLENN A. ROBINSON	PLS No. 34490
NOV., 2012	GLENN A. ROBINSON	PLS No. 34490
DEC., 2013	GLENN A. ROBINSON	PLS No. 34490
NOV., 2014	GLENN A. ROBINSON	PLS No. 34490

SHEET 5

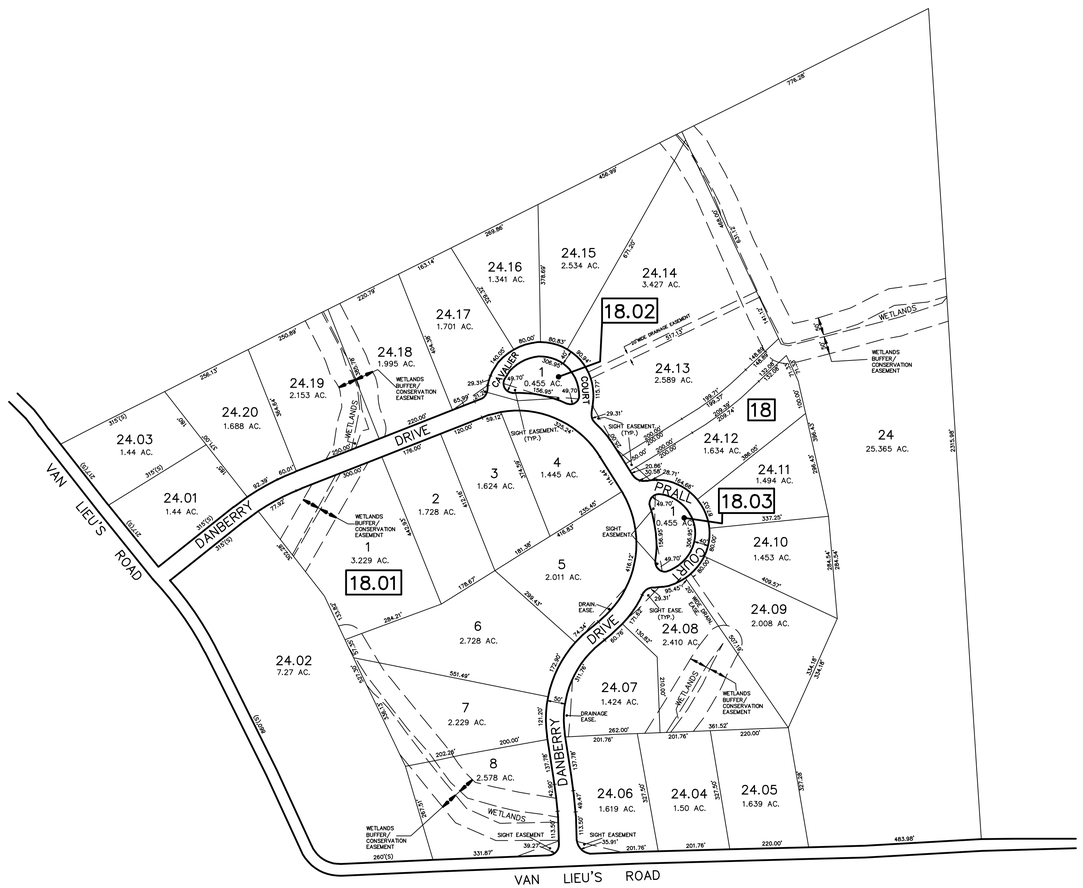

SHEET 4

SHEET 5

LEGEND

5 – BLOCK NUMBER (S) – SCALED DIMENSION
5 – LOT NUMBER (D) – DEED DIMENSION
5 – DETAIL SHEET NUMBER

SHEET 7

THIS SHEET HAS BEEN REDRAWN USING COMPUTER AIDED DRAFTING/DESIGN (CAD/D) BASED ON THE MAP ORIGINALLY PREPARED BY VAN NOTE–HARVEY ASSOCIATES DATED JANUARY, 1962.

THIS SHEET WAS FORMALLY CERTIFIED ON 12/08/05, SIGNED BY SANTO DIDONATO, C.T.A. AND ASSIGNED SERAIL NUMBER 874.

TAX MAP

TOWNSHIP OF EAST AMWELL
HUNTERDON COUNTY, NEW JERSEY

SCALE 1" = 200' MAY, 2004

PREPARED BY

DONALD H. KAMP
N.J. PROFESSIONAL LAND SURVEYOR NO. 26953
HOPEWELL VALLEY ENGINEERING, PC
73 ROUTE 31 NORTH
PENNINGTON, N.J. 08534

KEY MAP

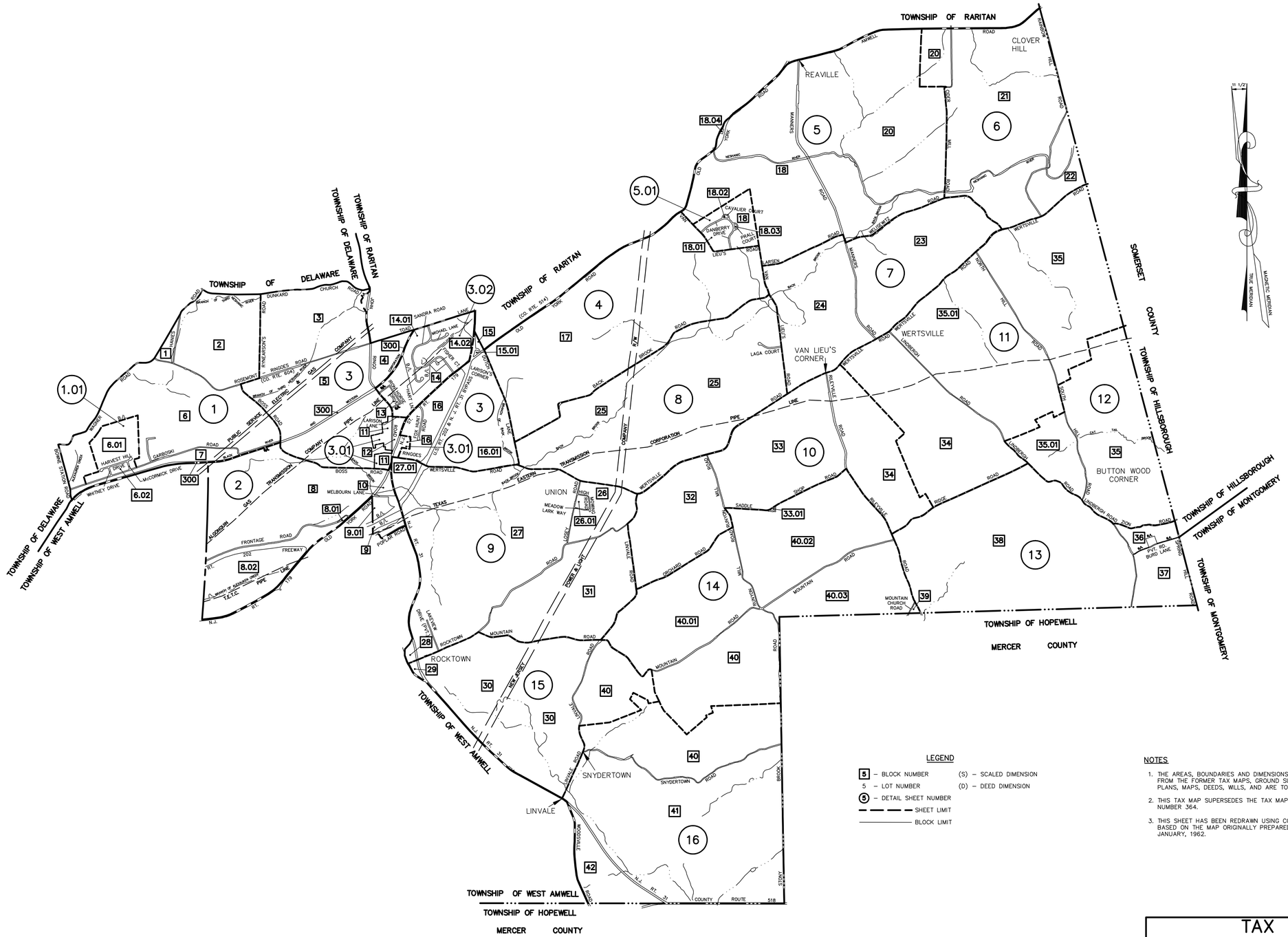

LEGEND

5 – BLOCK NUMBER	(S) – SCALED DIMENSION
5 – LOT NUMBER	(D) – DEED DIMENSION
(5) – DETAIL SHEET NUMBER	
— — — SHEET LIMIT	
——— BLOCK LIMIT	

NOTES

1. THE AREAS, BOUNDARIES AND DIMENSIONS, SHOWN ON THIS TAX MAP, ARE DERIVED FROM THE FORMER TAX MAPS, GROUND SURVEYS, AERIAL SURVEYS, AND RECORDED PLANS, MAPS, DEEDS, WILLS, AND ARE TO BE USED FOR ASSESSMENT PURPOSES ONLY.
2. THIS TAX MAP SUPERSEDES THE TAX MAP APPROVED SEPTEMBER 19, 1962, SERIAL NUMBER 364.
3. THIS SHEET HAS BEEN REDRAWN USING COMPUTER AIDED DRAFTING/DESIGN (CAD/D) BASED ON THE MAP ORIGINALLY PREPARED BY VAN NOTE–HARVEY ASSOCIATES DATED JANUARY, 1962.

DATE	NAME	LICENSE NO.
DEC., 2013	GLENN A. ROBINSON	PLS No. 34490
NOV., 2012	GLENN A. ROBINSON	PLS No. 34490
NOV., 2011	GLENN A. ROBINSON	PLS No. 34490
OCT., 2010	DONALD H. KAMP	PLS No. 26953
OCT., 2009	DONALD H. KAMP	PLS No. 26953
OCT., 2008	DONALD H. KAMP	PLS No. 26953
OCT., 2007	DONALD H. KAMP	PLS No. 26953
DEC., 2006	DONALD H. KAMP	PLS No. 26953
DEC., 2005	DONALD H. KAMP	PLS No. 26953
NOV., 2004	DONALD H. KAMP	PLS No. 26953

REVISIONS

NOTE: TO SHOW CONDITIONS AS OF DECEMBER, 2013.

I HEREBY CERTIFY THAT THIS MAP HAS BEEN REVISED UNDER MY IMMEDIATE SUPERVISION, AND COMPLIES WITH THE LAWS OF THE STATE OF NEW JERSEY.

GLENN A. ROBINSON
N.J. PROFESSIONAL LAND SURVEYOR NO. 34490

NEW JERSEY DEPARTMENT OF THE TREASURY
DIVISION OF TAXATION
PROPERTY ADMINISTRATION
APPROVED AS A TAX MAP PURSUANT TO THE AUTHORITY OF N.J.S.A. 54:1-35 & 54:26-3
FOR THE DIRECTOR, DIVISION OF TAXATION
C.T.A.
C.T.A.
MAR 23 2006

TAX MAP

TOWNSHIP OF EAST AMWELL
HUNTERDON COUNTY, NEW JERSEY
SCALE 1" = 2000' MAY, 2004

PREPARED BY
DONALD H. KAMP
N.J. PROFESSIONAL LAND SURVEYOR NO. 26953
HOPEWELL VALLEY ENGINEERING, PC
73 ROUTE 31 NORTH
PENNINGTON, N.J. 08534

KEY MAP

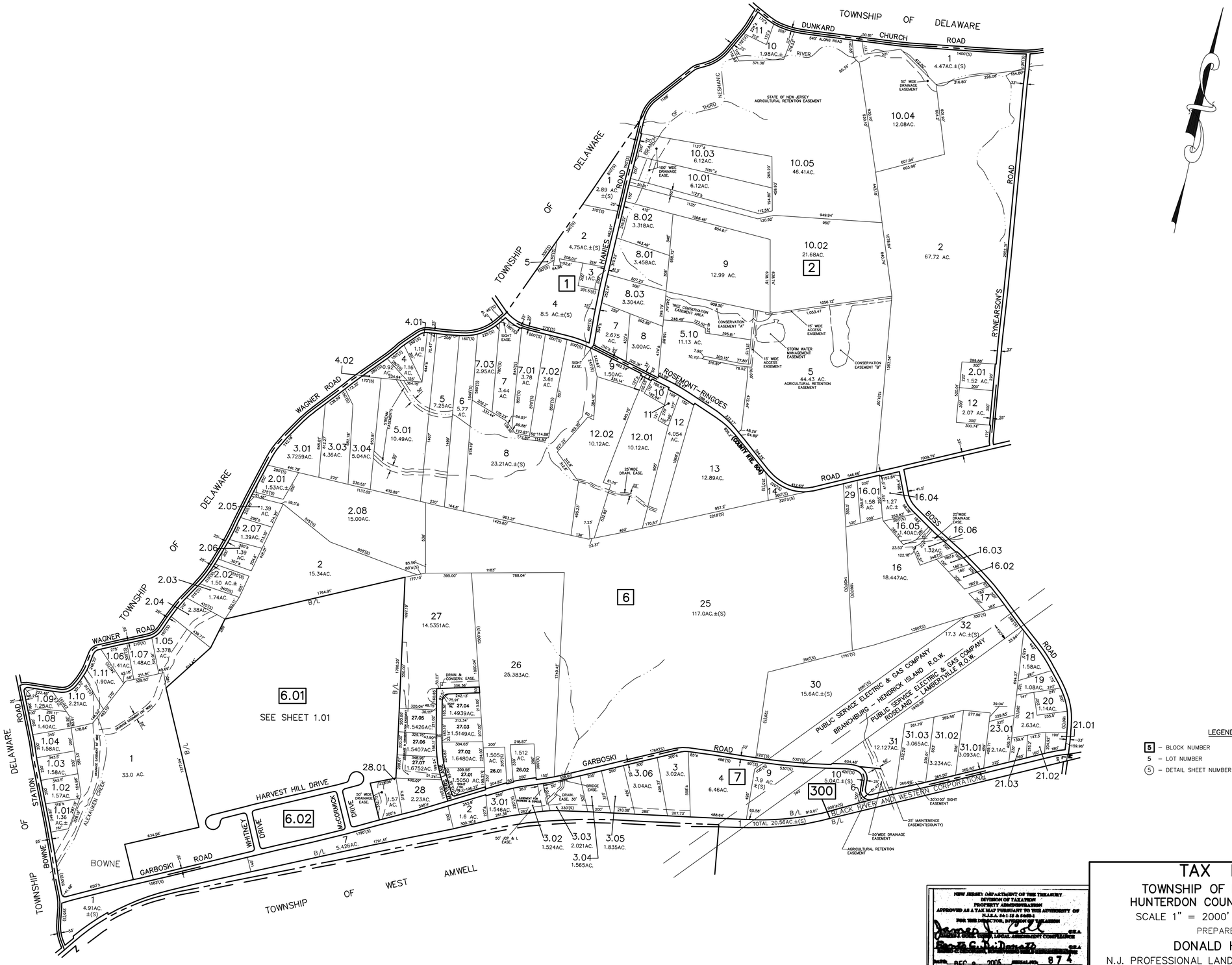

LEGEND

5 – BLOCK NUMBER	(S) – SCALED DIMENSION
5 – LOT NUMBER	(D) – DEED DIMENSION
(5) – DETAIL SHEET NUMBER	

THIS SHEET HAS BEEN REDRAWN USING COMPUTER AIDED DRAFTING/DESIGN (CAD/D) BASED ON THE MAP ORIGINALLY PREPARED BY VAN NOTE-HARVEY ASSOCIATES DATED JANUARY, 1962.

NEW JERSEY DEPARTMENT OF THE TREASURY
DIVISION OF TAXATION
PROPERTY ADMINISTRATION
APPROVED AS A TAX MAP PURSUANT TO THE AUTHORITY OF N.J.S.A. 54:1-35 & 54:3-1
FOR THE DIRECTOR, DIVISION OF TAXATION
DATE DEC 8 2005 SERIAL NO. 874

TAX MAP

TOWNSHIP OF EAST AMWELL
HUNTERDON COUNTY, NEW JERSEY
SCALE 1" = 2000' MAY, 2004

PREPARED BY

DONALD H. KAMP
N.J. PROFESSIONAL LAND SURVEYOR NO. 26953
HOPEWELL VALLEY ENGINEERING, PC
73 ROUTE 31 NORTH
PENNINGTON, N.J. 08534

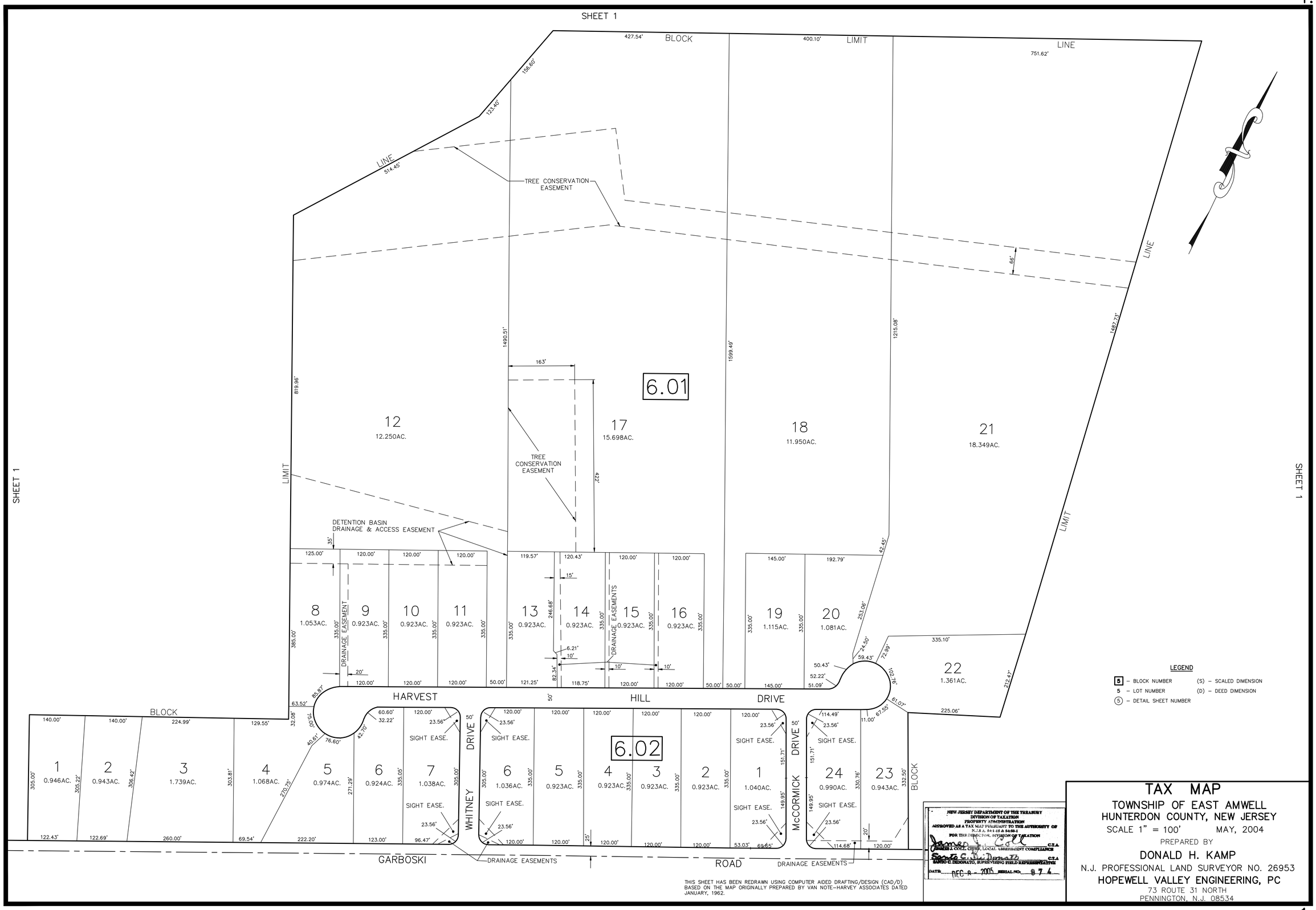

THIS SHEET HAS BEEN REDRAWN USING COMPUTER AIDED DRAFTING/DESIGN (CAD/D) BASED ON THE MAP ORIGINALLY PREPARED BY VAN NOTE-HARVEY ASSOCIATES DATED JANUARY, 1962.

TAX MAP

TOWNSHIP OF EAST AMWELL
HUNTERDON COUNTY, NEW JERSEY

SCALE 1" = 100' MAY, 2004

PREPARED BY

DONALD H. KAMP
N.J. PROFESSIONAL LAND SURVEYOR NO. 26953
HOPEWELL VALLEY ENGINEERING, PC
73 ROUTE 31 NORTH
PENNINGTON, N.J. 08534

SHEET 1

SHEET 3

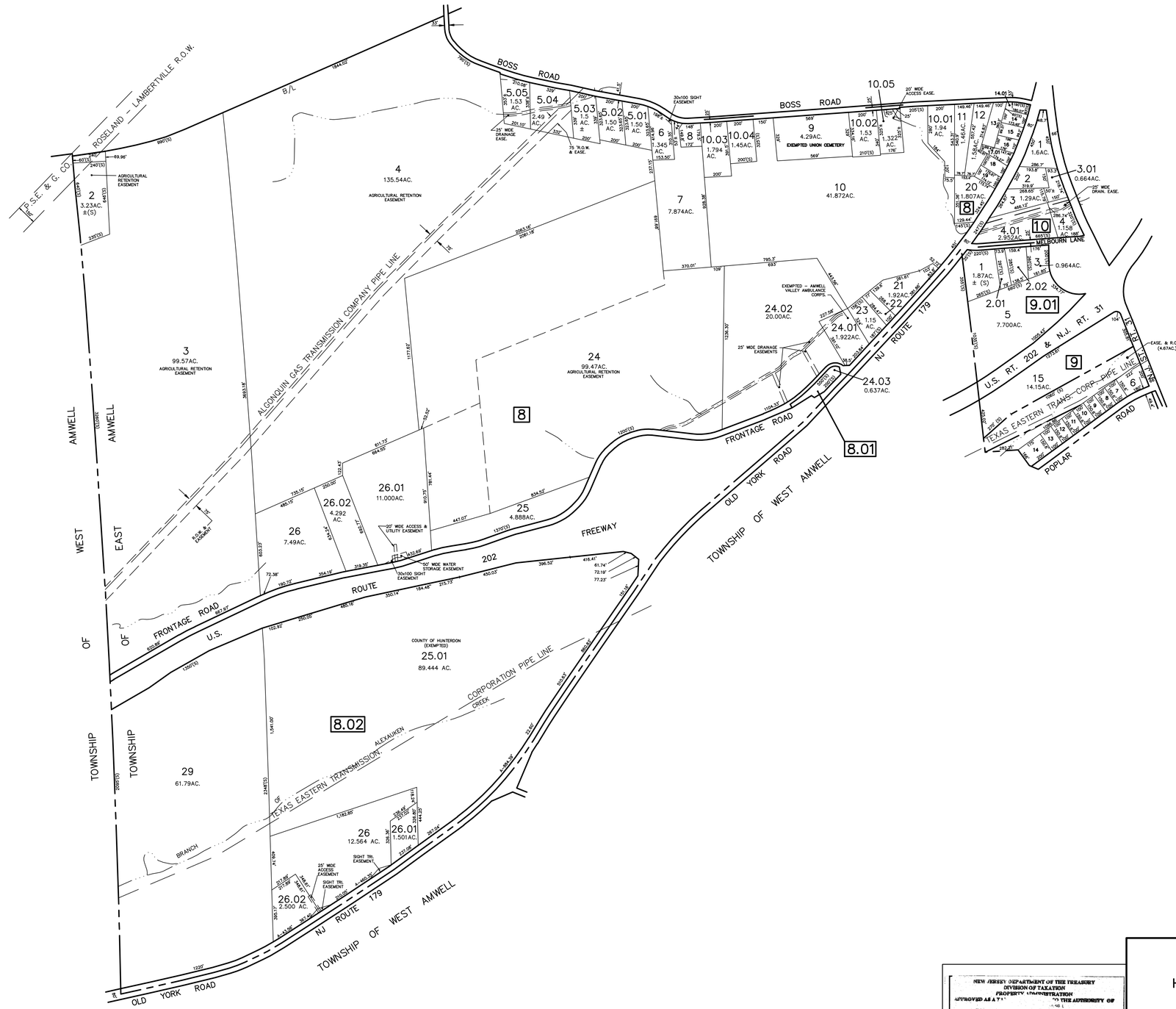

LEGEND

[5] – BLOCK NUMBER (S) – SCALED DIMENSION
5 – LOT NUMBER (D) – DEED DIMENSION
(5) – DETAIL SHEET NUMBER

THIS SHEET HAS BEEN REDRAWN USING COMPUTER AIDED DRAFTING/DESIGN (CAD/D) BASED ON THE MAP ORIGINALLY PREPARED BY VAN NOTE–HARVEY ASSOCIATES DATED JANUARY, 1962.

NEW JERSEY DEPARTMENT OF THE TREASURY
DIVISION OF TAXATION
PROPERTY ADMINISTRATION
APPROVED AS A TAX MAP IN THE AUTHORITY OF
FOR TAXATION
C.E.A.
COMPLIANCE
C.E.A.
DATE DEC 8 - 2005 SERIAL NO. 874

TAX MAP

TOWNSHIP OF EAST AMWELL
HUNTERDON COUNTY, NEW JERSEY
SCALE 1" = 400' MAY, 2004

PREPARED BY

DONALD H. KAMP
N.J. PROFESSIONAL LAND SURVEYOR NO. 26953
HOPEWELL VALLEY ENGINEERING, PC
73 ROUTE 31 NORTH
PENNINGTON, N.J. 08534

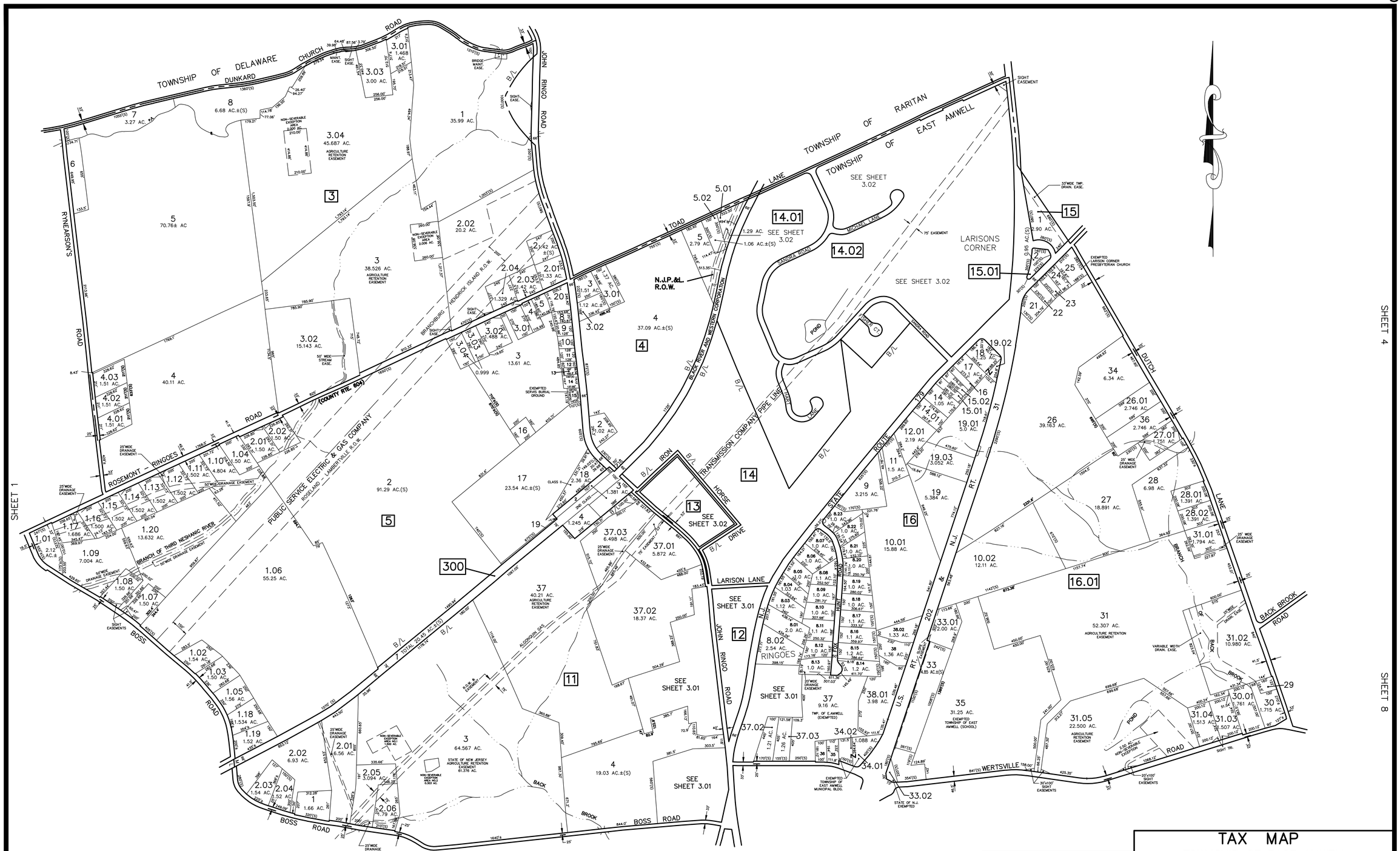

LEGEND

- 5 – BLOCK NUMBER
- 5 – LOT NUMBER
- (5) – DETAIL SHEET NUMBER
- (S) – SCALED DIMENSION
- (D) – DEED DIMENSION

NEW JERSEY DEPARTMENT OF THE TREASURY
DIVISION OF TAXATION
PROPERTY ADMINISTRATION
APPROVED AS A TAX MAP PURSUANT TO THE AUTHORITY OF
FOR THE DIRECTOR, DIVISION OF TAXATION
JAMES J. CAFFRY, C.T.A. ASSESSMENT COMPLIANCE
DAVID C. DEMORATO, SUPERVISING FIELD REPRESENTATIVE, C.T.A.
DATE DEC 8 - 2005 SERIAL NO. 87

TAX MAP

TOWNSHIP OF EAST AMWELL
HUNTERDON COUNTY, NEW JERSEY
SCALE 1" = 400' MAY, 2004

PREPARED BY
DONALD H. KAMP
N.J. PROFESSIONAL LAND SURVEYOR NO. 26953
HOPEWELL VALLEY ENGINEERING, PC
73 ROUTE 31 NORTH
PENNINGTON, N.J. 08534

THIS SHEET HAS BEEN REDRAWN USING COMPUTER AIDED DRAFTING/DESIGN (CAD/D) BASED ON THE MAP ORIGINALLY PREPARED BY VAN NOTE-HARVEY ASSOCIATES DATED JANUARY, 1962.

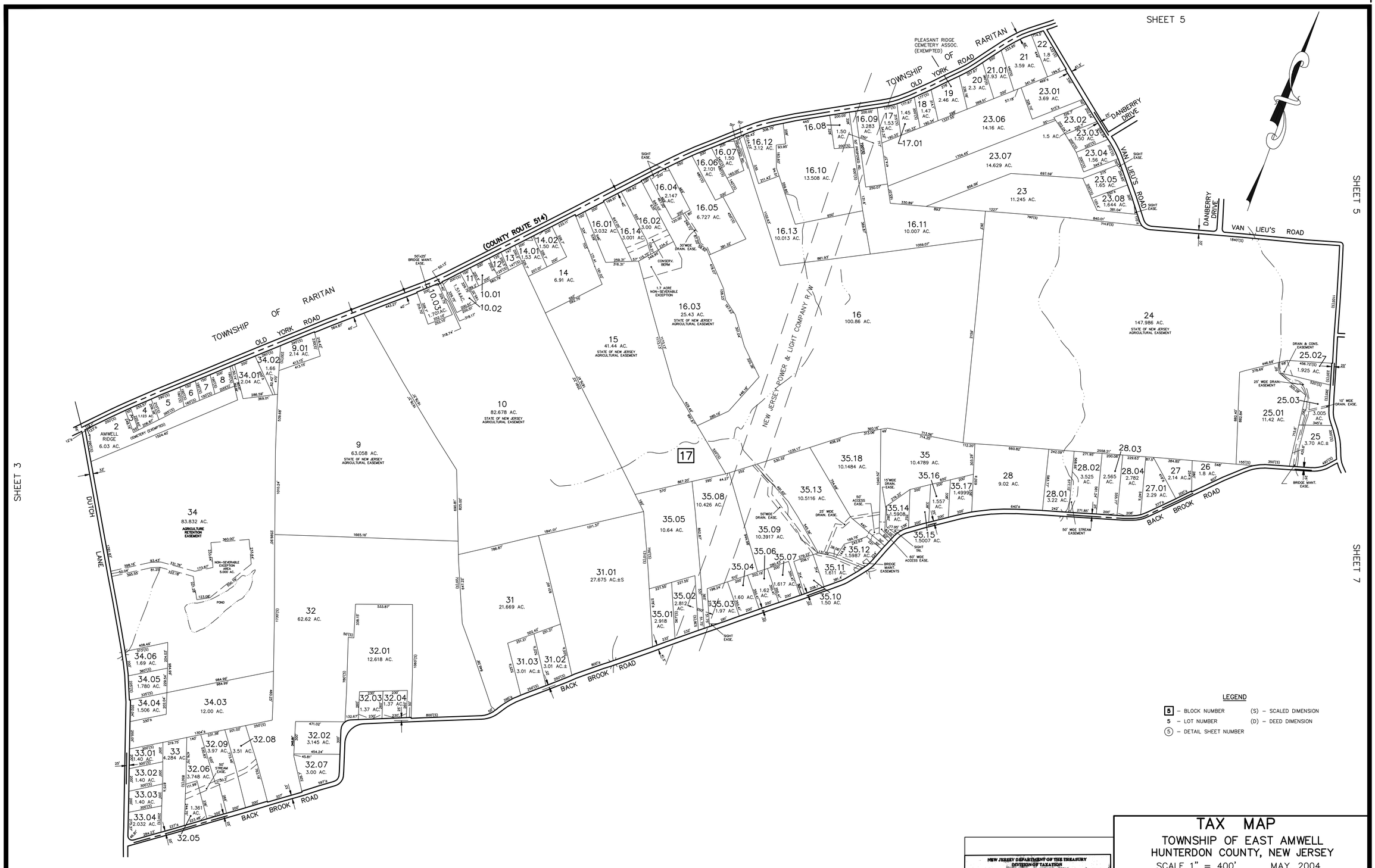

LEGEND

5 – BLOCK NUMBER (S) – SCALED DIMENSION

5 – LOT NUMBER (D) – DEED DIMENSION

(5) – DETAIL SHEET NUMBER

NEW JERSEY DEPARTMENT OF THE TREASURY
DIVISION OF TAXATION
PROPERTY ADMINISTRATION
APPROVED AS A TAX MAP PURSUANT TO THE AUTHORITY OF
N.J.S.A. 54:1-35 & 54:5-1
FOR THE DIRECTOR, DIVISION OF TAXATION
James J. Cole C.T.A.
JAMES J. COLE, CHIEF, LOCAL ASSESSMENT COMPLIANCE
Santo C. DiDonato C.T.A.
SANTO C. DIDONATO, SUPERVISING FIELD REPRESENTATIVE
DATE: MAR 23 2006 SERIAL NO. 87

THIS SHEET HAS BEEN REDRAWN USING COMPUTER AIDED DRAFTING/DESIGN (CAD/D) BASED ON THE MAP ORIGINALLY PREPARED BY VAN NOTE-HARVEY ASSOCIATES DATED JANUARY, 1962.

TAX MAP

TOWNSHIP OF EAST AMWELL
HUNTERDON COUNTY, NEW JERSEY

SCALE 1" = 400' MAY, 2004

PREPARED BY

DONALD H. KAMP

N.J. PROFESSIONAL LAND SURVEYOR NO. 26953

HOPEWELL VALLEY ENGINEERING, PC

73 ROUTE 31 NORTH
PENNINGTON, N.J. 08534

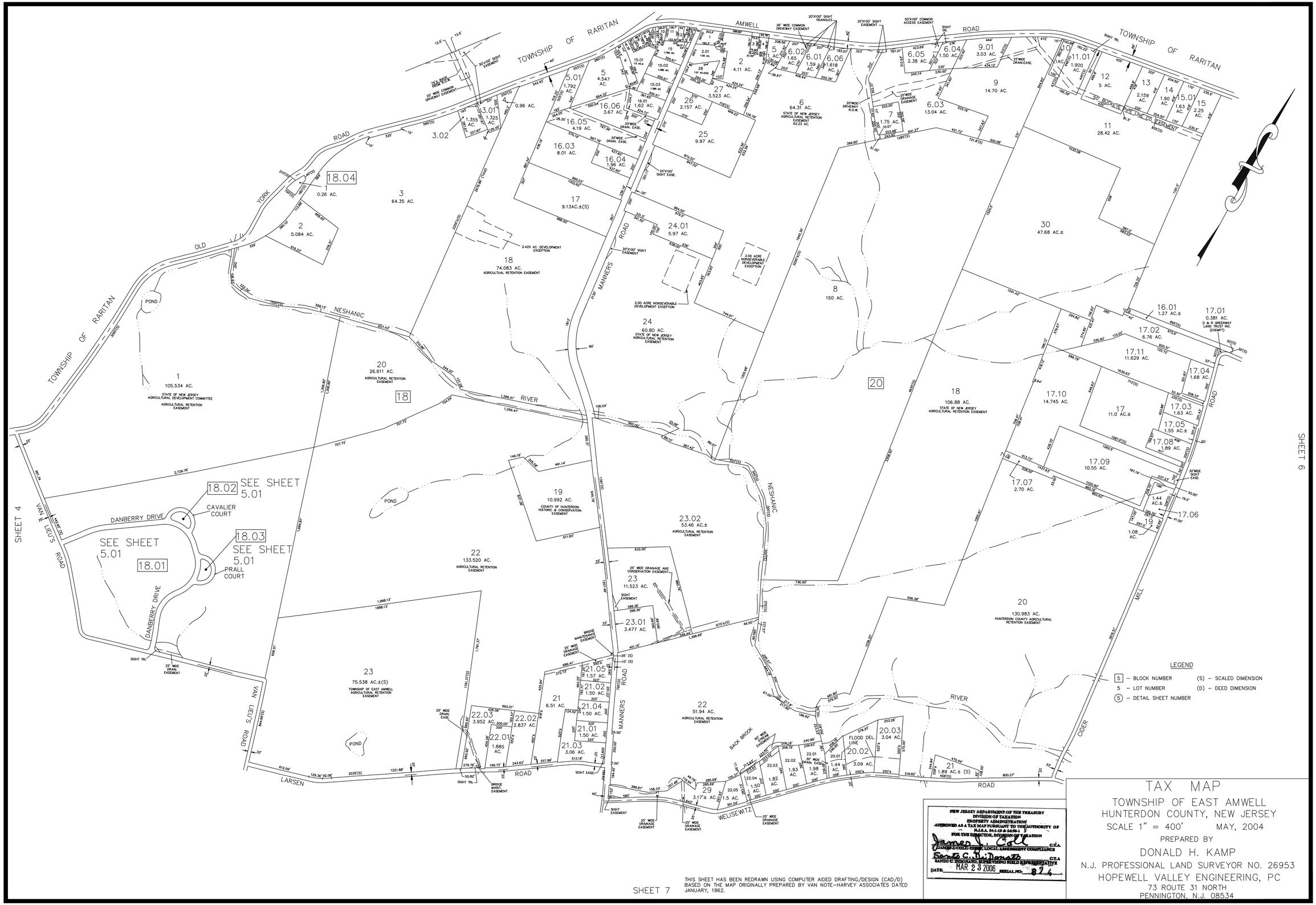

THIS SHEET HAS BEEN REDRAWN USING COMPUTER AIDED DRAFTING/DESIGN (CAD/D) BASED ON THE MAP ORIGINALLY PREPARED BY VAN NOTE–HARVEY ASSOCIATES DATED JANUARY, 1962.

TAX MAP

TOWNSHIP OF EAST AMWELL
HUNTERDON COUNTY, NEW JERSEY
SCALE 1" = 400' MAY, 2004

PREPARED BY

DONALD H. KAMP
N.J. PROFESSIONAL LAND SURVEYOR NO. 26953
HOPEWELL VALLEY ENGINEERING, PC
73 ROUTE 31 NORTH
PENNINGTON, N.J. 08534

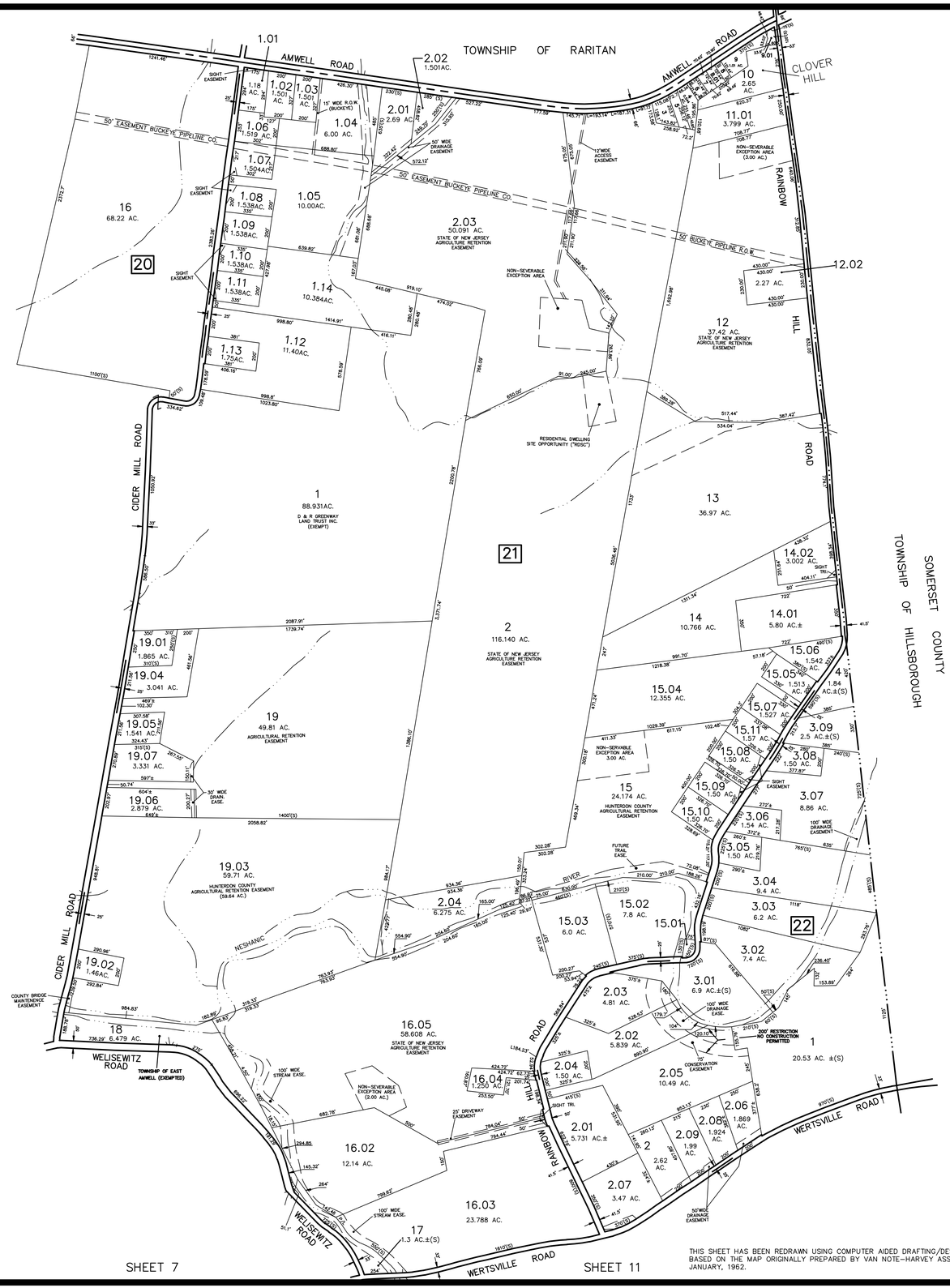

LEGEND

5 – BLOCK NUMBER	(S) – SCALED DIMENSION
5 – LOT NUMBER	(D) – DEED DIMENSION
(5) – DETAIL SHEET NUMBER	

NEW JERSEY DEPARTMENT OF THE TREASURY
DIVISION OF TAXATION
PROPERTY ADMINISTRATION
APPROVED AS A TAX MAP PURSUANT TO THE AUTHORITY OF
R.S.54:4 PL-18 P.L.94-304
FOR THE DIRECTOR, DIVISION OF TAXATION
CEA
CEA
DATE MAR 23 2006 SERIAL NO.

THIS SHEET HAS BEEN REDRAWN USING COMPUTER AIDED DRAFTING/DESIGN (CAD/D) BASED ON THE MAP ORIGINALLY PREPARED BY VAN NOTE–HARVEY ASSOCIATES DATED JANUARY, 1962.

TAX MAP

TOWNSHIP OF EAST AMWELL
HUNTERDON COUNTY, NEW JERSEY

SCALE 1" = 400' MAY, 2004

PREPARED BY

DONALD H. KAMP

N.J. PROFESSIONAL LAND SURVEYOR NO. 26953

HOPEWELL VALLEY ENGINEERING, PC

73 ROUTE 31 NORTH
PENNINGTON, N.J. 08534

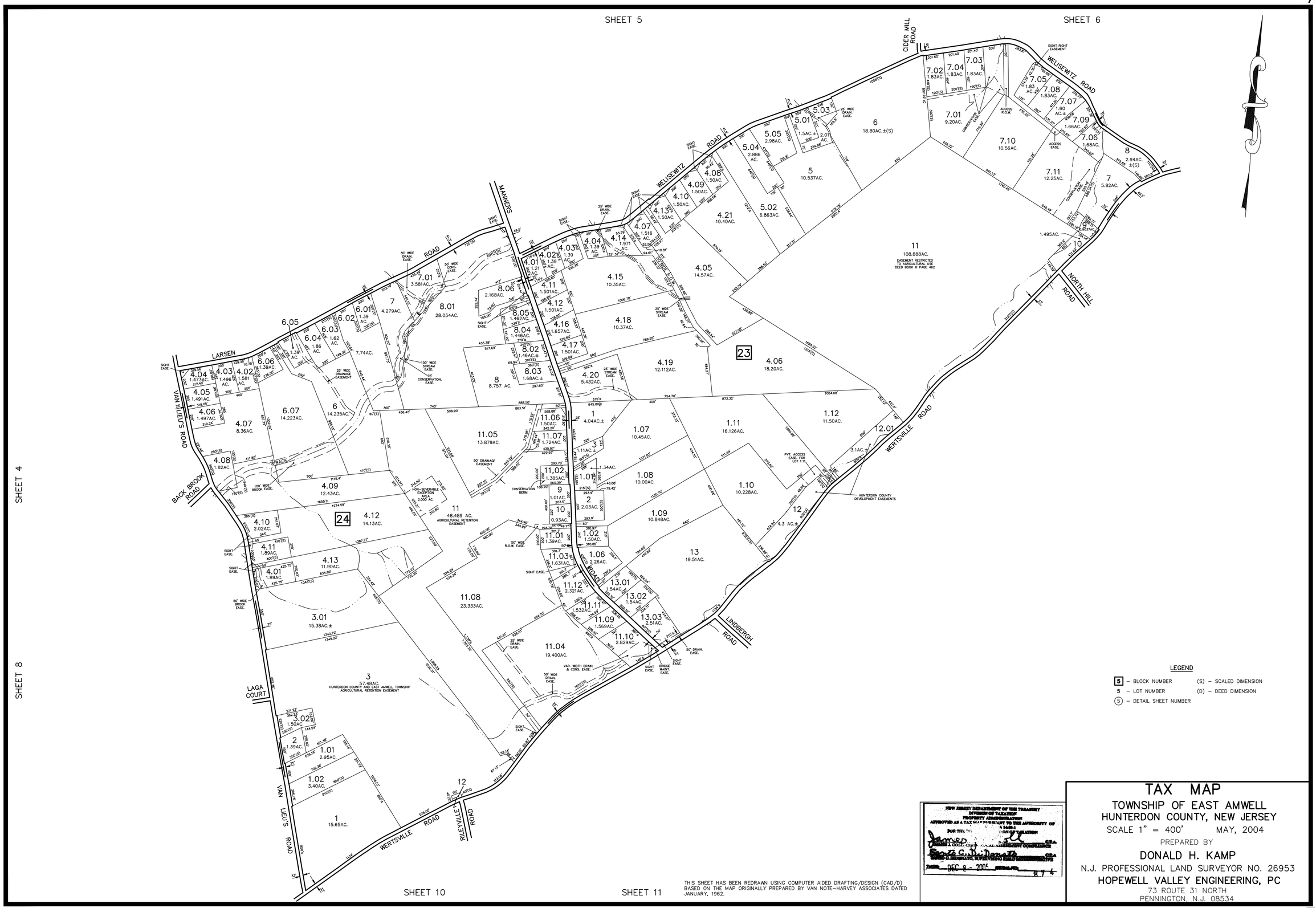

LEGEND

5 – BLOCK NUMBER (S) – SCALED DIMENSION
5 – LOT NUMBER (D) – DEED DIMENSION
(5) – DETAIL SHEET NUMBER

THIS SHEET HAS BEEN REDRAWN USING COMPUTER AIDED DRAFTING/DESIGN (CAD/D) BASED ON THE MAP ORIGINALLY PREPARED BY VAN NOTE-HARVEY ASSOCIATES DATED JANUARY, 1962.

NEW JERSEY DEPARTMENT OF THE TREASURY
DIVISION OF TAXATION
PROPERTY ADMINISTRATION
APPROVED AS A TAX MAP PURSUANT TO THE AUTHORITY OF
N.J.S.A. 54:4-26
FOR TFN ... FOR DATE OF TAXATION
JAMES J. COLLIGAN, LOCAL ASSESSMENT COMPLIANCE
RONALD D. BUONSANTO, SUPERVISING FIELD REPRESENTATIVE
DATE DEC 8 - 2005 REVISED FOR

TAX MAP

TOWNSHIP OF EAST AMWELL
HUNTERDON COUNTY, NEW JERSEY
SCALE 1" = 400' MAY, 2004

PREPARED BY

DONALD H. KAMP
N.J. PROFESSIONAL LAND SURVEYOR NO. 26953
HOPEWELL VALLEY ENGINEERING, PC
73 ROUTE 31 NORTH
PENNINGTON, N.J. 08534

SHEET 4

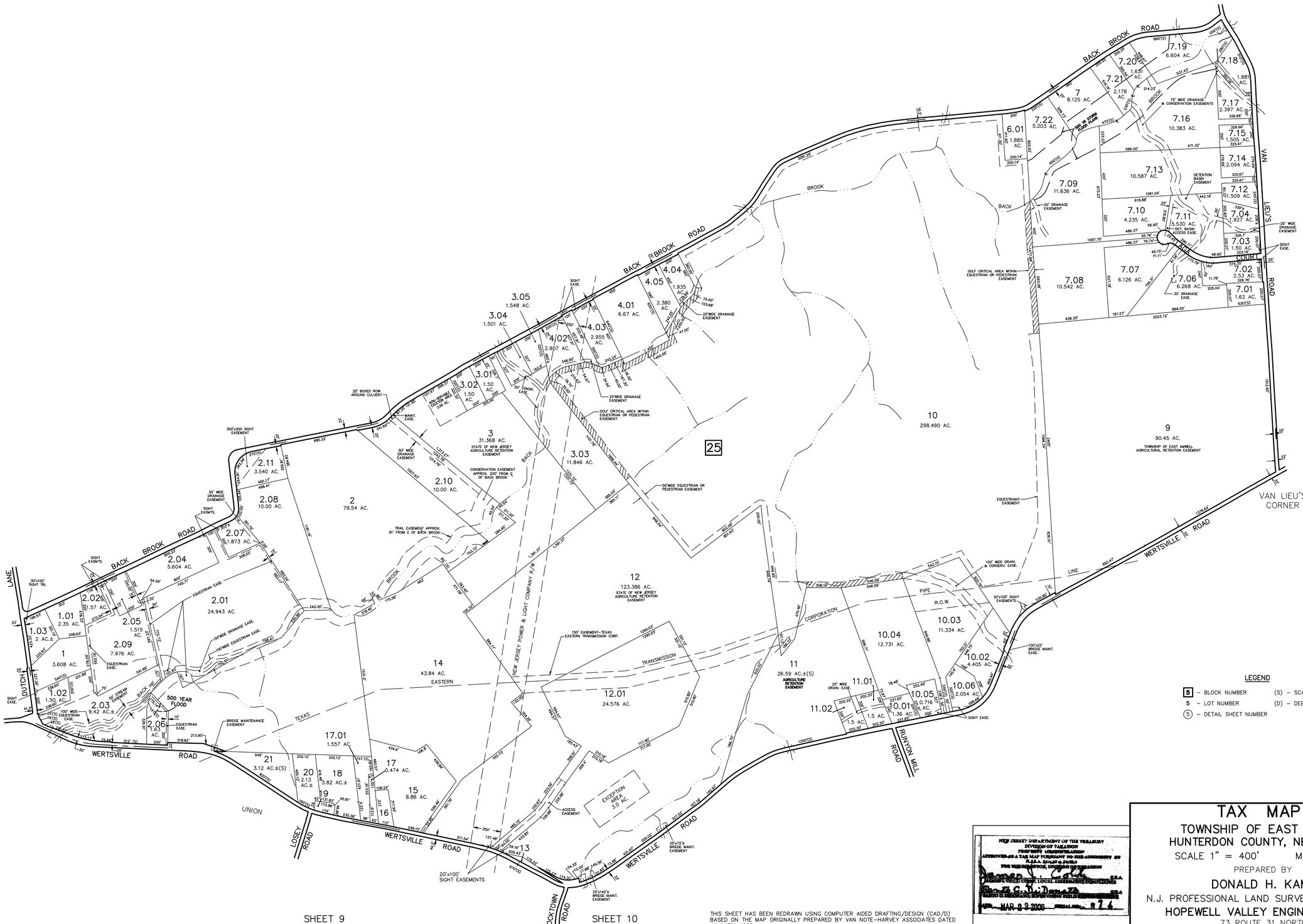

SHEET 3

SHEET 9

SHEET 10

SHEET 7

THIS SHEET HAS BEEN REDRAWN USING COMPUTER AIDED DRAFTING/DESIGN (CAD/D) BASED ON THE MAP ORIGINALLY PREPARED BY VAN NOTE-HARVEY ASSOCIATES DATED JANUARY, 1962.

NEW JERSEY DEPARTMENT OF THE TREASURY
DIVISION OF TAXATION
PROPERTY ADMINISTRATION
APPROVED AS A TAX MAP PURSUANT TO SEC. 54:5-1 OF R.S.A. 54:5-1 & 54:5-2
FOR THE DIRECTOR, DIVISION OF TAXATION
DONALD R. LEE, C.P.A.
CHIEF, LOCAL ASSESSMENT COMPLIANCE
RICHARD A. MCCORMICK, C.P.A.
CHIEF, LOCAL PROPERTY TAX
DATE MAR 8 2006 SERIAL NO. 874

TAX MAP

TOWNSHIP OF EAST AMWELL
HUNTERDON COUNTY, NEW JERSEY

SCALE 1" = 400' MAY, 2004

PREPARED BY

DONALD H. KAMP

N.J. PROFESSIONAL LAND SURVEYOR NO. 26953

HOPEWELL VALLEY ENGINEERING, PC

73 ROUTE 31 NORTH
PENNINGTON, N.J. 08534

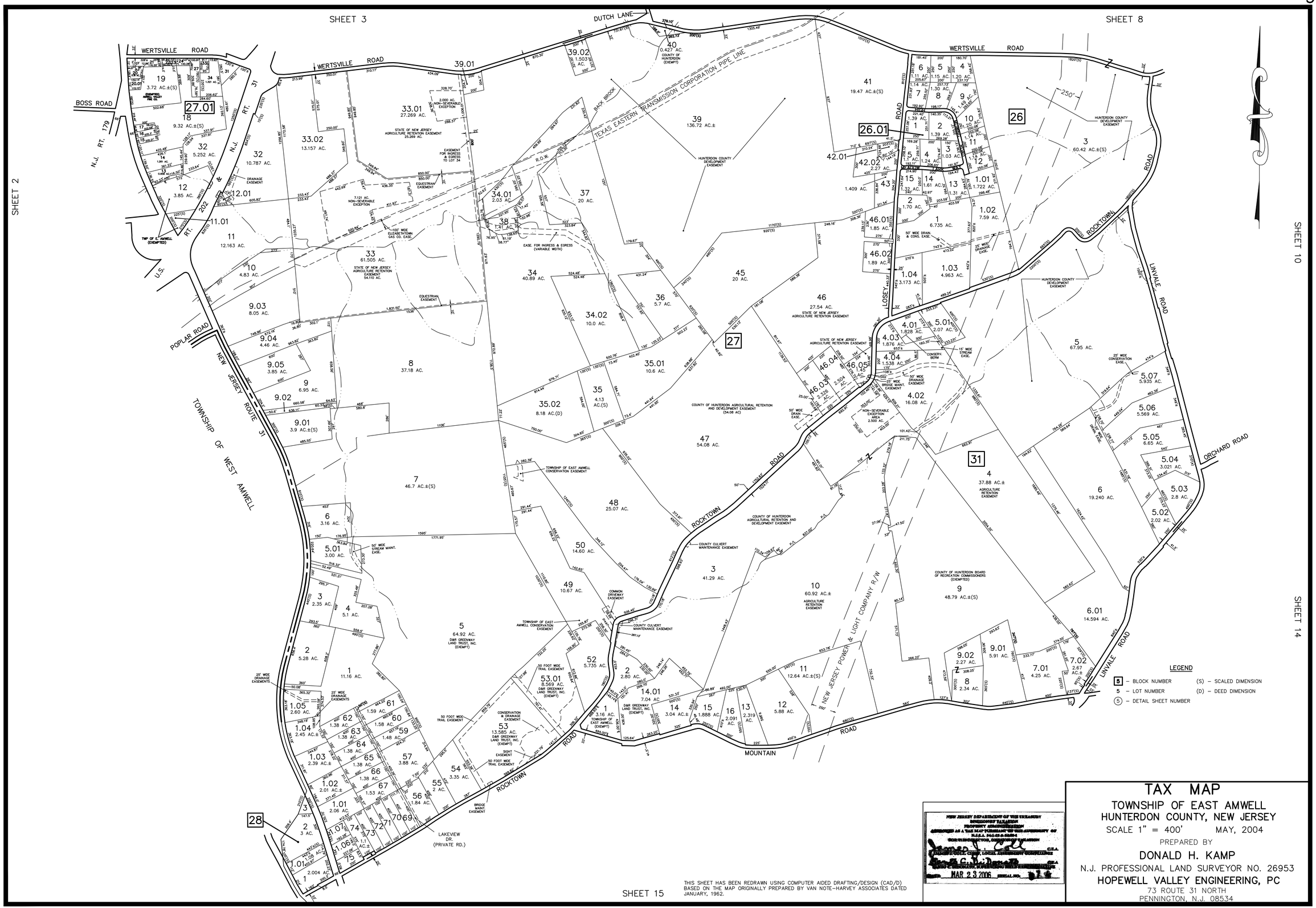

THIS SHEET HAS BEEN REDRAWN USING COMPUTER AIDED DRAFTING/DESIGN (CAD/D) BASED ON THE MAP ORIGINALLY PREPARED BY VAN NOTE–HARVEY ASSOCIATES DATED JANUARY, 1962.

NEW JERSEY DEPARTMENT OF THE TREASURY
DIVISION OF TAXATION
PROPERTY ADMINISTRATION
APPROVED AS A TAX MAP PURSUANT TO THE AUTHORITY OF
N.J.S.A. 54:4-23 AND
SECTION 18 OF P.L. 1948, CHAPTER 176 (N.J.A.C. 18:1-2.1)
MAR 23 2006 SERIAL NO.

TAX MAP

TOWNSHIP OF EAST AMWELL
HUNTERDON COUNTY, NEW JERSEY

SCALE 1" = 400' MAY, 2004

PREPARED BY

DONALD H. KAMP
N.J. PROFESSIONAL LAND SURVEYOR NO. 26953
HOPEWELL VALLEY ENGINEERING, PC
73 ROUTE 31 NORTH
PENNINGTON, N.J. 08534

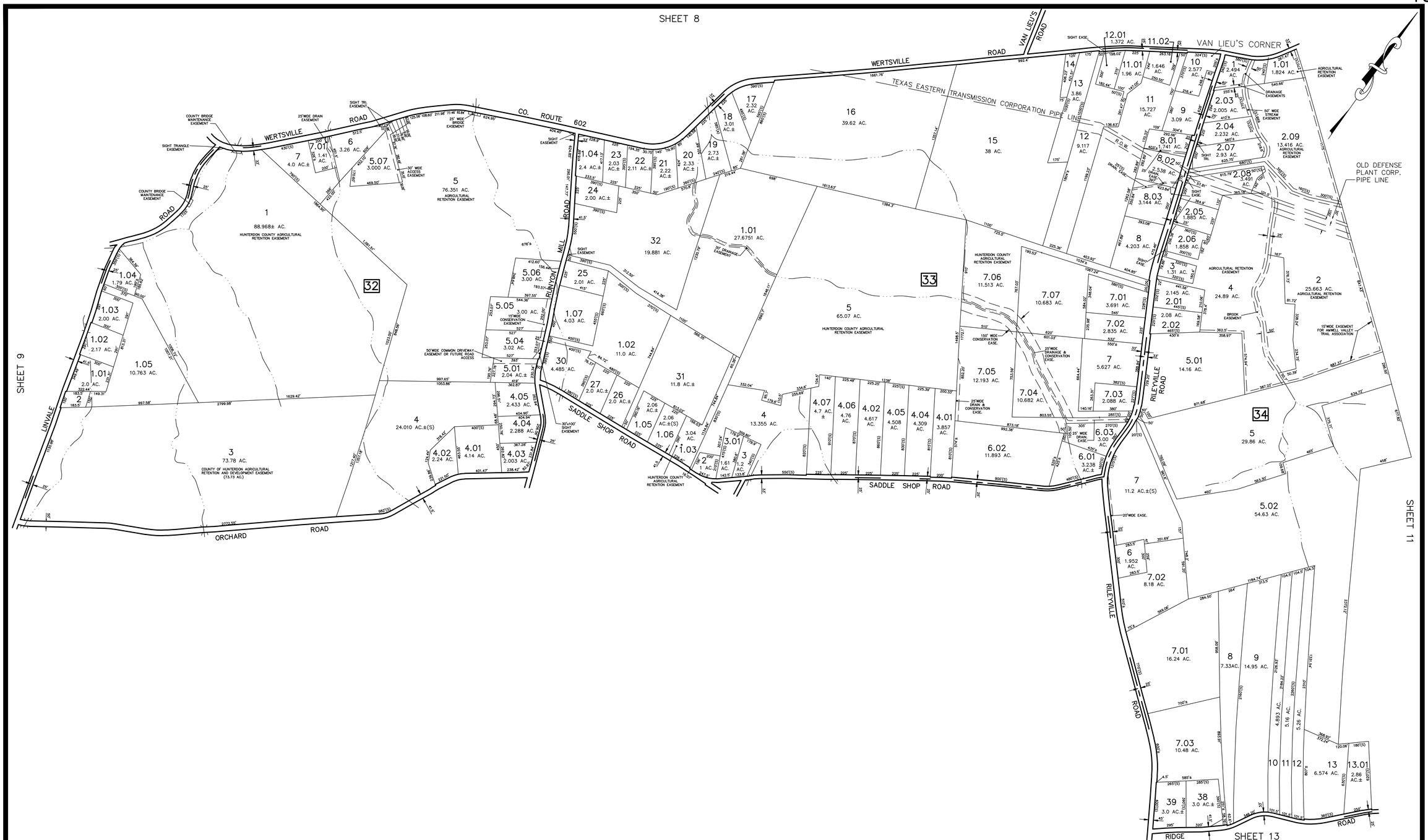

LEGEND

5 – BLOCK NUMBER
5 – LOT NUMBER
(5) – DETAIL SHEET NUMBER
(S) – SCALED DIMENSION
(D) – DEED DIMENSION

THIS SHEET HAS BEEN REDRAWN USING COMPUTER AIDED DRAFTING/DESIGN (CAD/D) BASED ON THE MAP ORIGINALLY PREPARED BY VAN NOTE-HARVEY ASSOCIATES DATED JANUARY, 1962.

NEW JERSEY DEPARTMENT OF THE TREASURY
DIVISION OF TAXATION
PROPERTY ADMINISTRATION
APPROVED AS A TAX MAP PURSUANT TO THE AUTHORITY OF N.J.S.A. 54:1-35 & 54:26-1
FOR THE DIRECTOR, DIVISION OF TAXATION
James J. Coll C.E.A.
JAMES J. COLL, CHIEF, LOCAL ASSESSMENT COMPLIANCE
Santo C. DiDonato C.E.A.
SANTO C. DIDONATO, SUPERVISING FIELD REPRESENTATIVE
DATE DEC 8 2005 SERIAL NO. 876

TAX MAP

TOWNSHIP OF EAST AMWELL
HUNTERDON COUNTY, NEW JERSEY

SCALE 1" = 400' MAY, 2004

PREPARED BY

DONALD H. KAMP
N.J. PROFESSIONAL LAND SURVEYOR NO. 26953
HOPEWELL VALLEY ENGINEERING, PC
73 ROUTE 31 NORTH
PENNINGTON, N.J. 08534

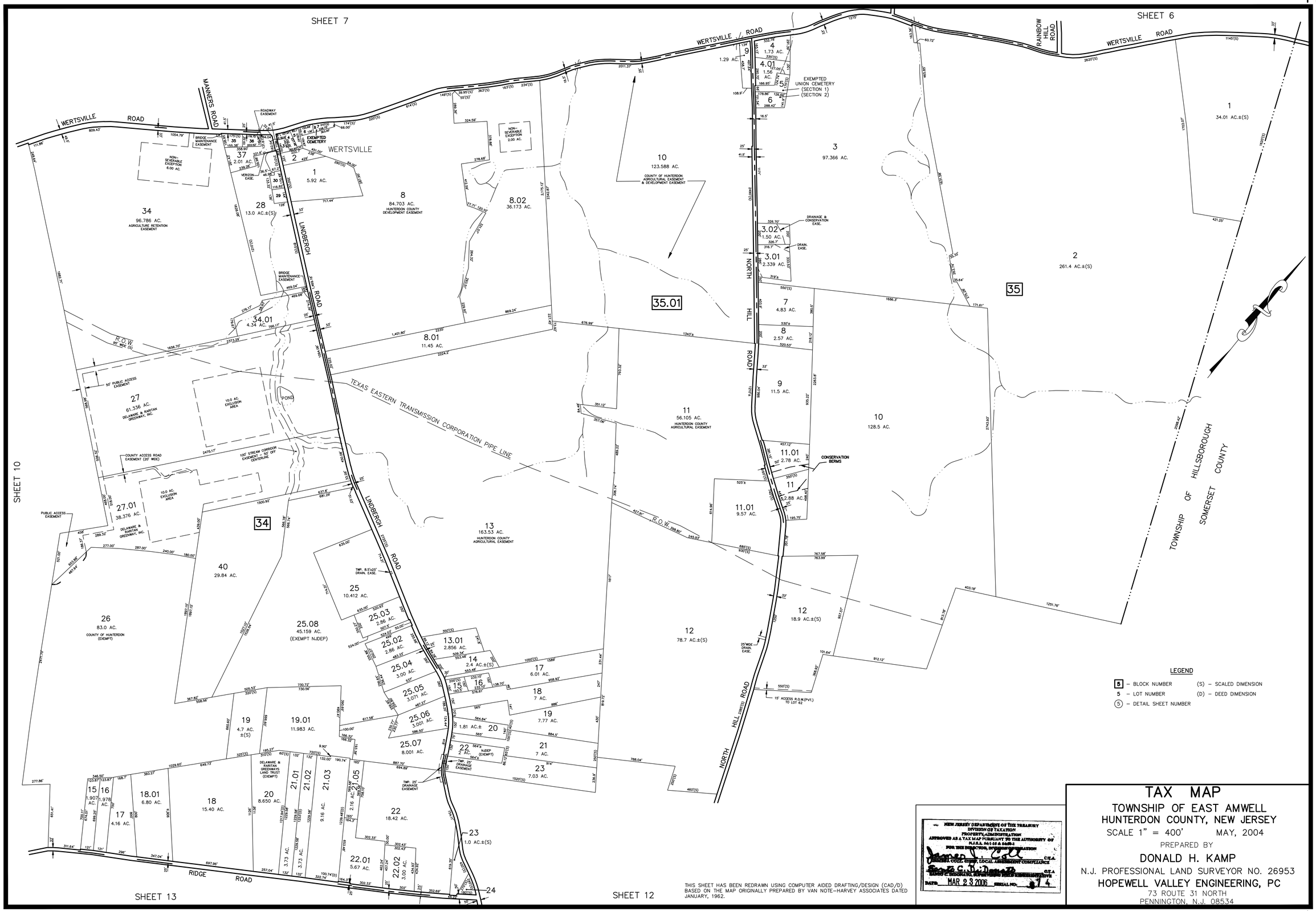
SHEET 7
SHEET 6
SHEET 10
SHEET 13
SHEET 12
WERTSVILLE ROAD
MANNERS ROAD
LINDBERGH ROAD
NORTH HILL ROAD
RAINBOW HILL ROAD
RIDGE ROAD
WERTSVILLE
TEXAS EASTERN TRANSMISSION CORPORATION PIPE LINE
TOWNSHIP OF HILLSBOROUGH
SOMERSET COUNTY
35.01
35
34
EXEMPTED UNION CEMETERY (SECTION 1) (SECTION 2)
CONSERVATION BERMS
LEGEND
5 – BLOCK NUMBER
5 – LOT NUMBER
5 – DETAIL SHEET NUMBER
(S) – SCALED DIMENSION
(D) – DEED DIMENSION
THIS SHEET HAS BEEN REDRAWN USING COMPUTER AIDED DRAFTING/DESIGN (CAD/D) BASED ON THE MAP ORIGINALLY PREPARED BY VAN NOTE-HARVEY ASSOCIATES DATED JANUARY, 1962.
NEW JERSEY DEPARTMENT OF THE TREASURY
DIVISION OF TAXATION
PROPERTY ADMINISTRATION
APPROVED AS A TAX MAP PURSUANT TO THE AUTHORITY OF N.J.S.A. 54:1-35 & 54:26-1
FOR THE DIRECTOR, DIVISION OF TAXATION
James J. Coll C.T.A.
ASSESS. COLL. CHIEF, LOCAL ASSESSMENT COMPLIANCE
Santo C. DiDonato C.T.A.
DATE MAR 2 3 2006 SERIAL NO. 874
TAX MAP
TOWNSHIP OF EAST AMWELL
HUNTERDON COUNTY, NEW JERSEY
SCALE 1" = 400' MAY, 2004
PREPARED BY
DONALD H. KAMP
N.J. PROFESSIONAL LAND SURVEYOR NO. 26953
HOPEWELL VALLEY ENGINEERING, PC
73 ROUTE 31 NORTH
PENNINGTON, N.J. 08534

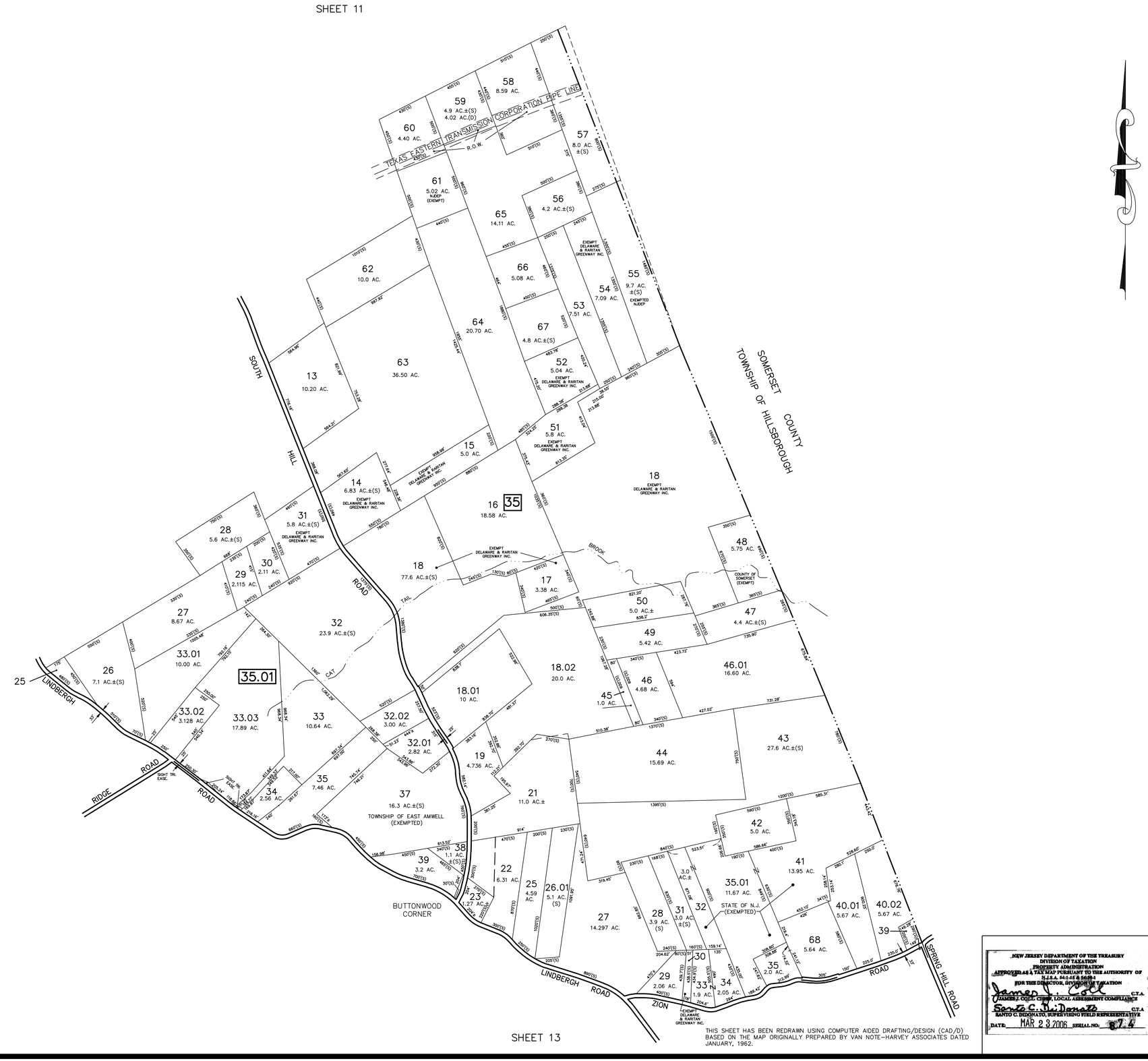

THIS SHEET HAS BEEN REDRAWN USING COMPUTER AIDED DRAFTING/DESIGN (CAD/D) BASED ON THE MAP ORIGINALLY PREPARED BY VAN NOTE-HARVEY ASSOCIATES DATED JANUARY, 1962.

LEGEND

- 5 – BLOCK NUMBER
- 5 – LOT NUMBER
- (5) – DETAIL SHEET NUMBER
- (S) – SCALED DIMENSION
- (D) – DEED DIMENSION

NEW JERSEY DEPARTMENT OF THE TREASURY
DIVISION OF TAXATION
PROPERTY ADMINISTRATION
APPROVED AS A TAX MAP PURSUANT TO THE AUTHORITY OF N.J.S.A. 54:1-35 & 54:4-1
FOR THE DIRECTOR, DIVISION OF TAXATION
James J. Coll C.T.A.
JAMES J. COLL, CHIEF, LOCAL ASSESSMENT COMPLIANCE
Santo C. DiDonato C.T.A.
SANTO C. DIDONATO, SUPERVISING FIELD REPRESENTATIVE
DATE: MAR 23 2006 SERIAL NO: 87.4

TAX MAP

TOWNSHIP OF EAST AMWELL
HUNTERDON COUNTY, NEW JERSEY

SCALE 1" = 400' MAY, 2004

PREPARED BY

DONALD H. KAMP
N.J. PROFESSIONAL LAND SURVEYOR NO. 26953
HOPEWELL VALLEY ENGINEERING, PC
73 ROUTE 31 NORTH
PENNINGTON, N.J. 08534

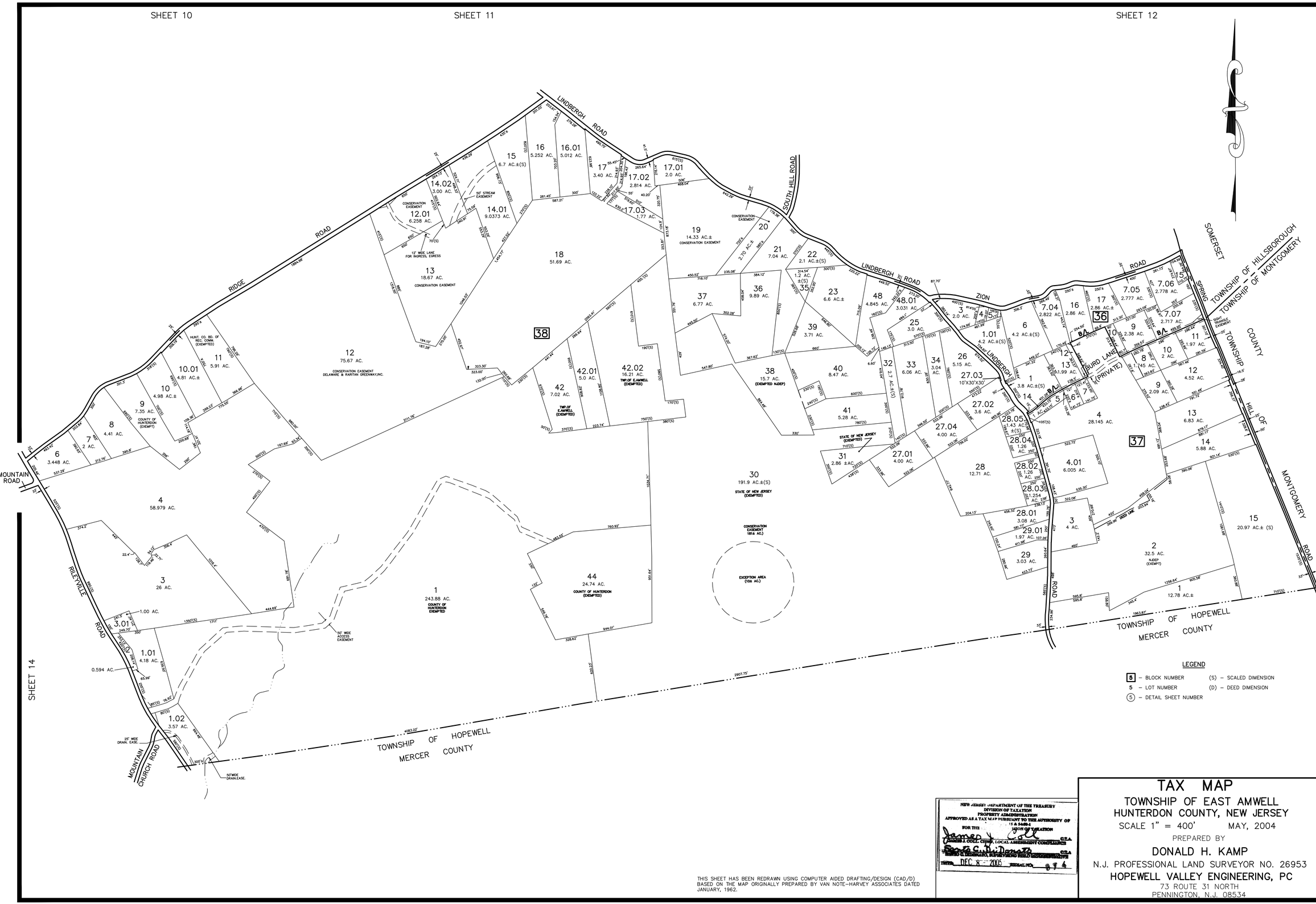

THIS SHEET HAS BEEN REDRAWN USING COMPUTER AIDED DRAFTING/DESIGN (CAD/D) BASED ON THE MAP ORIGINALLY PREPARED BY VAN NOTE-HARVEY ASSOCIATES DATED JANUARY, 1962.

NEW JERSEY DEPARTMENT OF THE TREASURY
DIVISION OF TAXATION
PROPERTY ADMINISTRATION
APPROVED AS A TAX MAP PURSUANT TO THE AUTHORITY OF
15 & 54:8-1
FOR THE DIVISION OF TAXATION
JAMES J. COLL, CHIEF, LOCAL ASSESSMENT COMPLIANCE C.T.A.
SANTO C. DI DONATO C.T.A.
BUREAU OF INDEPENDENT REVIEW AND FIELD INSPECTION SERVICE
DATE DEC 8 - 2005 SERIAL NO. 874

TAX MAP

TOWNSHIP OF EAST AMWELL
HUNTERDON COUNTY, NEW JERSEY
SCALE 1" = 400' MAY, 2004

PREPARED BY

DONALD H. KAMP
N.J. PROFESSIONAL LAND SURVEYOR NO. 26953
HOPEWELL VALLEY ENGINEERING, PC
73 ROUTE 31 NORTH
PENNINGTON, N.J. 08534

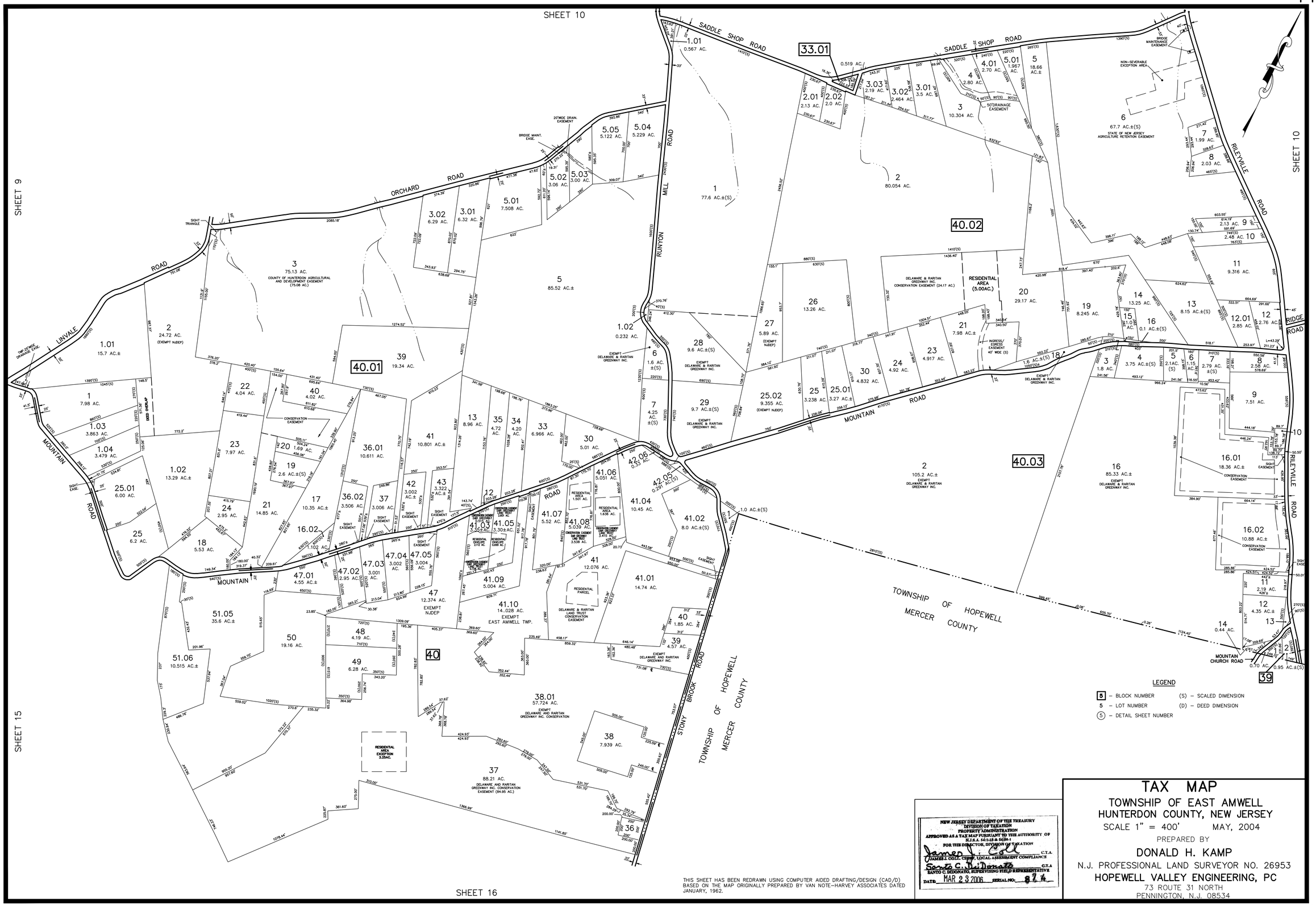

THIS SHEET HAS BEEN REDRAWN USING COMPUTER AIDED DRAFTING/DESIGN (CAD/D) BASED ON THE MAP ORIGINALLY PREPARED BY VAN NOTE–HARVEY ASSOCIATES DATED JANUARY, 1962.

NEW JERSEY DEPARTMENT OF THE TREASURY
DIVISION OF TAXATION
PROPERTY ADMINISTRATION
APPROVED AS A TAX MAP PURSUANT TO THE AUTHORITY OF
N.J.S.A. 54:1-35 & 54:26-1
FOR THE DIRECTOR, DIVISION OF TAXATION
James J. Coll C.T.A.
JAMES J. COLL, CHIEF, LOCAL ASSESSMENT COMPLIANCE
Santo C. DiDonato C.T.A.
SANTO C. DIDONATO, SUPERVISING FIELD REPRESENTATIVE
DATE MAR 23 2006 SERIAL NO. 874

TAX MAP

TOWNSHIP OF EAST AMWELL
HUNTERDON COUNTY, NEW JERSEY

SCALE 1" = 400' MAY, 2004

PREPARED BY

DONALD H. KAMP

N.J. PROFESSIONAL LAND SURVEYOR NO. 26953

HOPEWELL VALLEY ENGINEERING, PC

73 ROUTE 31 NORTH
PENNINGTON, N.J. 08534

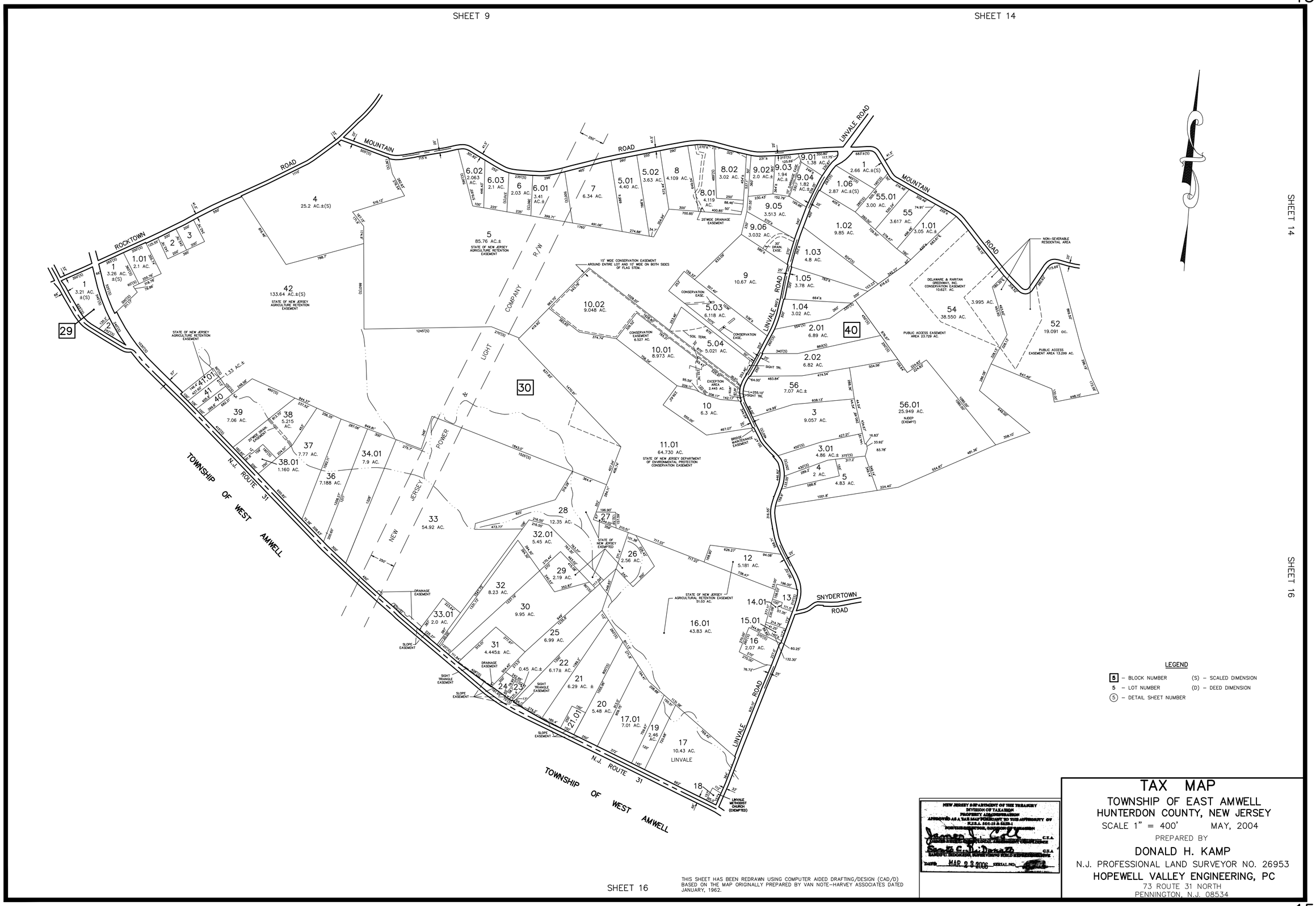

TAX MAP

TOWNSHIP OF EAST AMWELL
HUNTERDON COUNTY, NEW JERSEY
SCALE 1" = 400' MAY, 2004

PREPARED BY

DONALD H. KAMP
N.J. PROFESSIONAL LAND SURVEYOR NO. 26953
HOPEWELL VALLEY ENGINEERING, PC
73 ROUTE 31 NORTH
PENNINGTON, N.J. 08534

THIS SHEET HAS BEEN REDRAWN USING COMPUTER AIDED DRAFTING/DESIGN (CAD/D) BASED ON THE MAP ORIGINALLY PREPARED BY VAN NOTE-HARVEY ASSOCIATES DATED JANUARY, 1962.

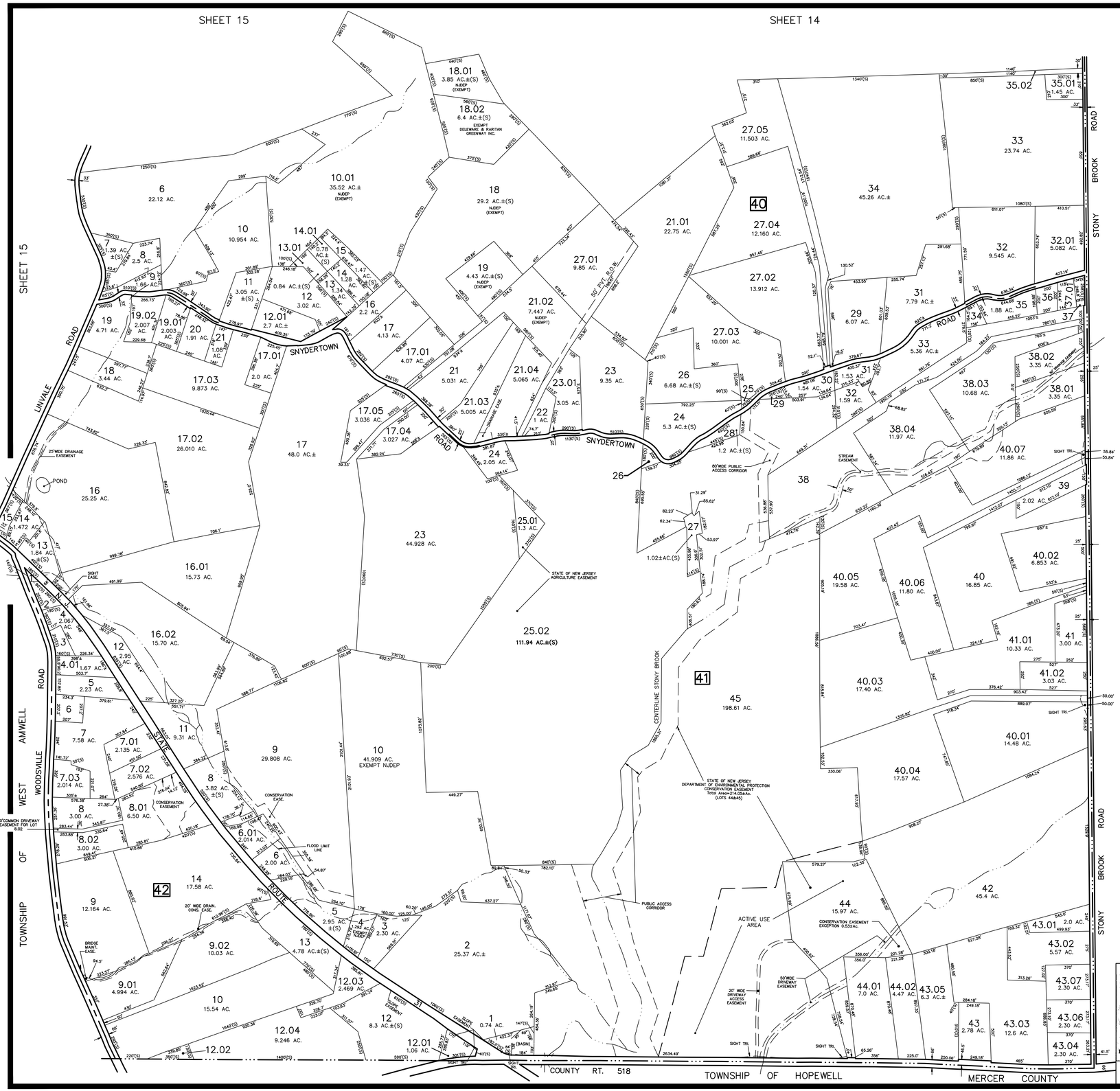

LEGEND

5 – BLOCK NUMBER	(S) – SCALED DIMENSION
5 – LOT NUMBER	(D) – DEED DIMENSION
(5) – DETAIL SHEET NUMBER	

THIS SHEET HAS BEEN REDRAWN USING COMPUTER AIDED DRAFTING/DESIGN (CAD/D) BASED ON THE MAP ORIGINALLY PREPARED BY VAN NOTE–HARVEY ASSOCIATES DATED JANUARY, 1962.

NEW JERSEY DEPARTMENT OF THE TREASURY
DIVISION OF TAXATION
PROPERTY ADMINISTRATION
APPROVED AS A TAX MAP PURSUANT TO THE AUTHORITY OF N.J.S.A. 54:1-35 & 54:26-1
FOR THE DIRECTOR, DIVISION OF TAXATION
JAMES J. COLE, CHIEF, LOCAL ASSESSMENT COMPLIANCE C.T.A.
SANTO C. DIDONATO, SUPERVISING FIELD REPRESENTATIVE C.T.A.
DATE MAR 23 2006 SERIAL NO. 874

TAX MAP

TOWNSHIP OF EAST AMWELL
HUNTERDON COUNTY, NEW JERSEY

SCALE 1" = 400' MAY, 2004

PREPARED BY

DONALD H. KAMP

N.J. PROFESSIONAL LAND SURVEYOR NO. 26953

HOPEWELL VALLEY ENGINEERING, PC

73 ROUTE 31 NORTH
PENNINGTON, N.J. 08534